









KEY

Counties, Metropolitan Districts and Unitary Authorities (GB) 

Agricultural Land Classification - Provisional (England)

- GRADE 1 
- GRADE 2 
- GRADE 3 
- GRADE 4 
- GRADE 5 
- NON AGRICULTURAL 
- URBAN 

NOTES

Source: maGlc, DEFRA

PROJECT

Brackley Study

DRAWING

MAP 7_Brackley Agricultural Land Classification

SCALE	DRWG No.	DATE
1:250,000 (A3)	OD_42_200_07	08.04.09

© COPYRIGHT 2009 **QUARTET DESIGN**